


LA ARENA Beach

HEALTH INFORMATION

BATHING SEASON

1 June to 30 September

TIMES



ANNUAL RANKING OF THE BATHING AREA



BATHING WATER QUALITY: EXCELLENT

BASED ON THE RESULTS OF THE LAST FOUR SEASONS

SWIMMING RECOMMENDATION



SWIMMING ALLOWED

The Basque Government's Ministry of Health analyses the water at this beach every week.

INCIDENT INFORMATION

REASON

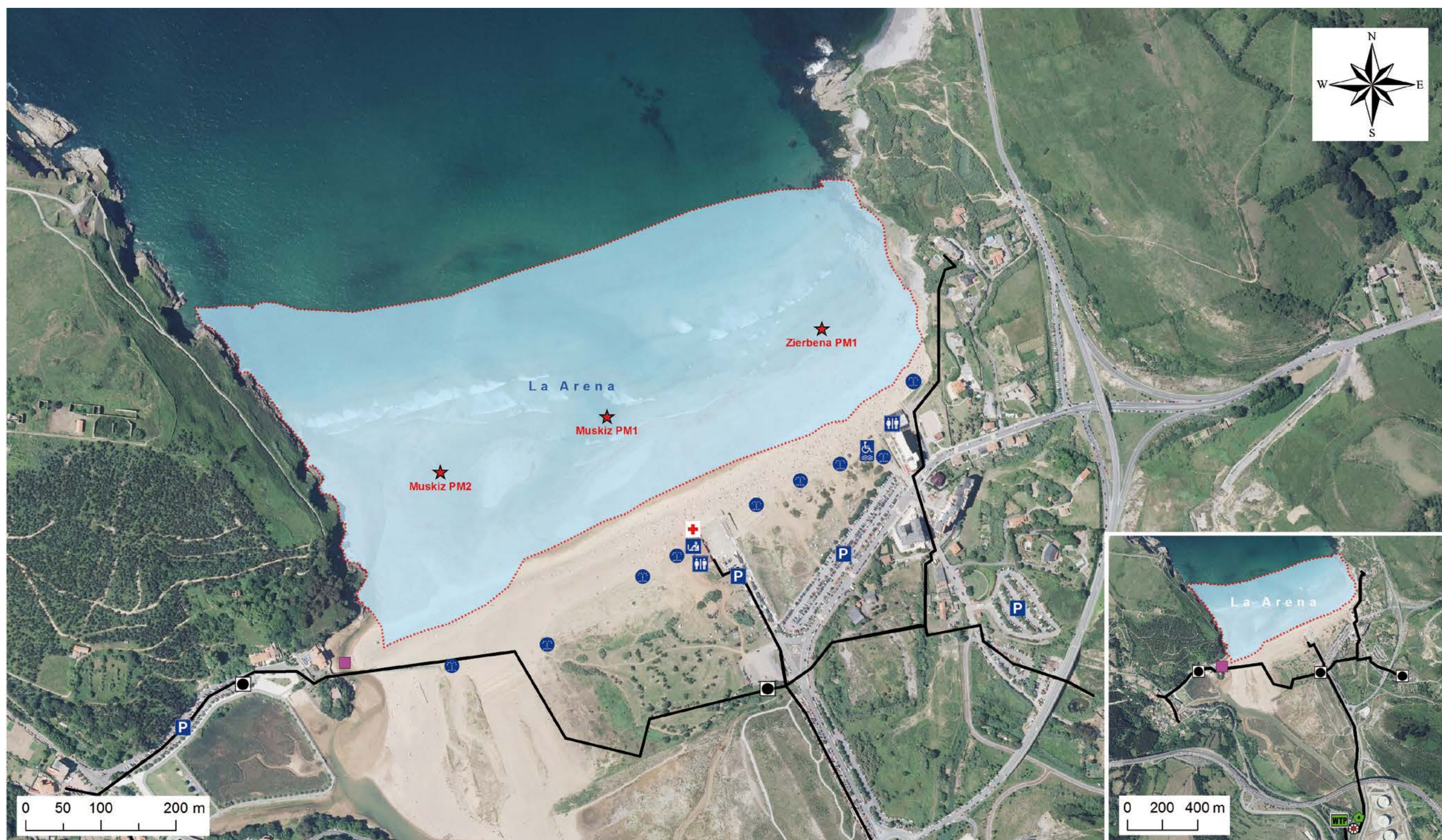
MANAGEMENT

ORGANISATION	CONTACT
Uraren Euskal Agentzia Agencia Vasca del Agua	Orio kalea, 1-3 01010 Vitoria-Gasteiz. Tel.945 01 17 00 Fax 945 01 17 01 kontsultak_uragentzia@uragentzia.eus http://uragentzia.euskadi.eus
Osasun Publikoko Zuzendaritza (Eusko Jaurlaritza) Dirección de Salud Pública (Gobierno Vasco)	Donostia-San Sebastián, 1 01010 Vitoria-Gasteiz Tel 945 01 92 01 Fax 945 019192 dirsalud-san@euskadi.eus
Bizkaiko Foru Aldundia Diputación Foral de Bizkaia	B.F.A. Iraunkortasun eta Ingurune Naturala / D.F.B. Dpto. Sostenibilidad y Medio Natural Rekalde Zumardía, 30 / Alameda de Recalde, nº 30. 48009 Bilbao Telf. 944068000 www.bizkaia.eus
Zierbena and Muskiz Town Council	Ayuntamiento Muskizko Udala, San Juan ,2. 946 706 000 www.muskiz.org Ayuntamiento Zierbenako Udala, La Cuesta, 1 946365336 www.zierbena.net

For further information: www.osakidetza.euskadi.eus

Source: *Bathing water profiles on the coast, Basque Country 2016.*

Uraren Euskal Agentzia / Agencia Vasca del Agua: www.uragentzia.eus edo www.nayade.msc.es.



Lifeguards	Monitored bathing water	WWTP discharge
Beach warden	Health control	WWTP
Information	Environmental control	Spillway
Showers		Pumping
Toilets		Sewer in use
Assisted bathing		
Car park		

ISO 9001:2008
Certificado
Gestión de
calidad


ISO 14001
Ingurumen
Kudeaketaren
Zertifikatua

DESCRIPTION OF BATHING AREA

CENSUS DATA	
Bathing water	ES21300913M48913B (Zierbena); ES21300913M48913C (Muskiz)
Country – Province – Town	Spain – Bizkaia – Muskiz/Zierbena
Water mass	Barbadun river
PHYSIOGRAPHIC FEATURES	
Length	966 m
Average width	84 m
Area at low tide	343.382 m ²
Area at high tide	86.382 m ²
Composition	Fine sand
Waves	Moderate
RISKS	
Potential pollution factors	River influence Urban sewerage in use
Biological pollution risk	Moderate
Proliferation risk	Macro algae: Low Phytoplankton: Low/moderate Jellyfish: Low
Short term pollution risk	Moderate



FLAGS



AREA RESERVED FOR WATER SPORTS



Use of soap in showers forbidden	Bonfires forbidden	Motor vehicles forbidden	Depositing of rubbish outside authorised areas forbidden	Pets forbidden
Camping in the beach area forbidden	Fishing outside official hours forbidden	Games and exercises that annoy others forbidden	Noise nuisance forbidden	